

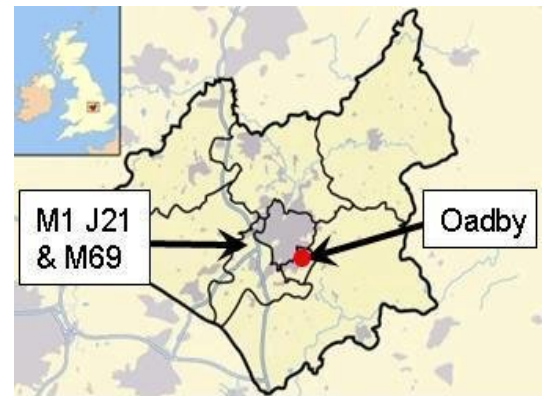
Oadby Evangelical Free Church

Meeting at the North Memorial Hall, Stoughton Road, Oadby, LE2 4FL

How to find us : From the north & south

This guide will help you to find the location of the North Memorial Hall, where the church currently meets.

General: Oadby is a town on the south-east side of Leicester. The church currently meets at the North Memorial Hall, which is part of the North Memorial Homes estate. It is located on the B667, just on the east side of the A6 that goes through Oadby.



The position of Oadby in Leicestershire

From the north (Leicester)


- Head south down the A6 towards Oadby and Market Harborough and go past ASDA and the BP garage.
- Take the left turn at the first set of traffic lights onto New Street which will become Stoughton Road.
- Keep going up this road and the North Memorial Hall is on the right hand side in a few hundred yards.

From the south (e.g. Great Glen, Kibworth & Market Harborough)

- Head up the A6 towards Leicester. Go past the roundabout with the Grange Farm pub on your right.
- Head down the hill and at the 4th set of traffic lights, turn right at the Vantis accountancy firm, signposted B582 for Stoughton and Leicester Airport.
- This is New Street which will become Stoughton Road.
- Keep going up this road and the North Memorial Hall is on the right hand side in a few hundred yards.



The location of OEFC in Oadby
(There is a full size version on page 3)



Oadby Evangelical Free Church

Meeting at the North Memorial Hall, Stoughton Road, Oadby, LE2 4FL

How to find us : From the east & west

From the west (M1/M69 junction)

- The simplest way to get to Oadby is via the A563, the Outer Ring Road. If you are coming from the motorway junction (M1 junction 21 or the end of the M69, follow signs firstly for "A563 Ring Road" and then for "Leicester South and East".
- After about 4 miles you will come to a roundabout at the junction with the A6 (Leicester Racecourse is on the right-hand side). Go right onto the A6 heading south and go past ASDA and the BP garage.
- Take the left turn at the first set of traffic lights onto New Street which will become Stoughton Road.
- Keep going up this road and the North Memorial Hall is on the right hand side in a few hundred yards.


From the east (A47)

- Go through Thurnby & Bushby and turn left on to Spencefield Lane, signposted Leicester Airport.
- Go through 2 sets of traffic lights and go left at the first mini-roundabout near the war memorial which is Church Road.
- Go straight on at the next mini-roundabout onto Shady Lane and at the end of the road, turn left onto Gartree Road, signposted Oadby.
- Go right at the next mini-roundabout onto Stoughton Road, signposted A582 Oadby and Wigston.
- Go straight on at the double mini-roundabout and again at the next mini-roundabout. The car park which will be visible on the left hand side is the church car park. In about 200 metres, turn left into the driveway, which is immediately before Stoughton Close.



The location of OEFC in Oadby
(There is a full size version on page 3)

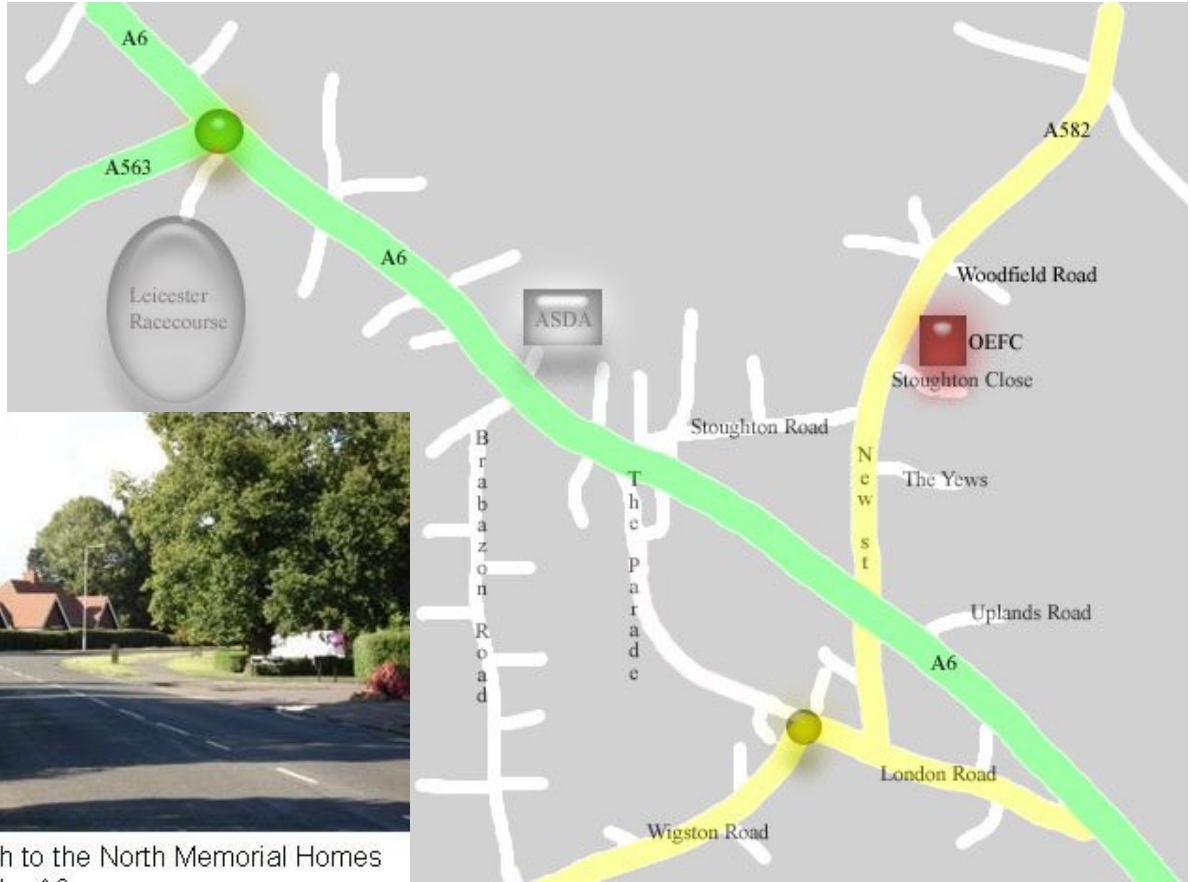
By public transport (from Leicester): The railway station is situated on the A6 just on the south-side of the city centre – regular bus services operate between the city centre, the station and Oadby, e.g. bus services 31 and 31A.



Oadby Evangelical Free Church

Meeting at the North Memorial Hall, Stoughton Road, Oadby, LE2 4FL

How to find us : Maps & pictures



The approach to the North Memorial Homes estate from the A6

Entrance to the car park

Main access to the building via the arch

Stoughton Close



Stoughton Road towards Manor Road and Gartree Road.

Stoughton Road towards the A6.